
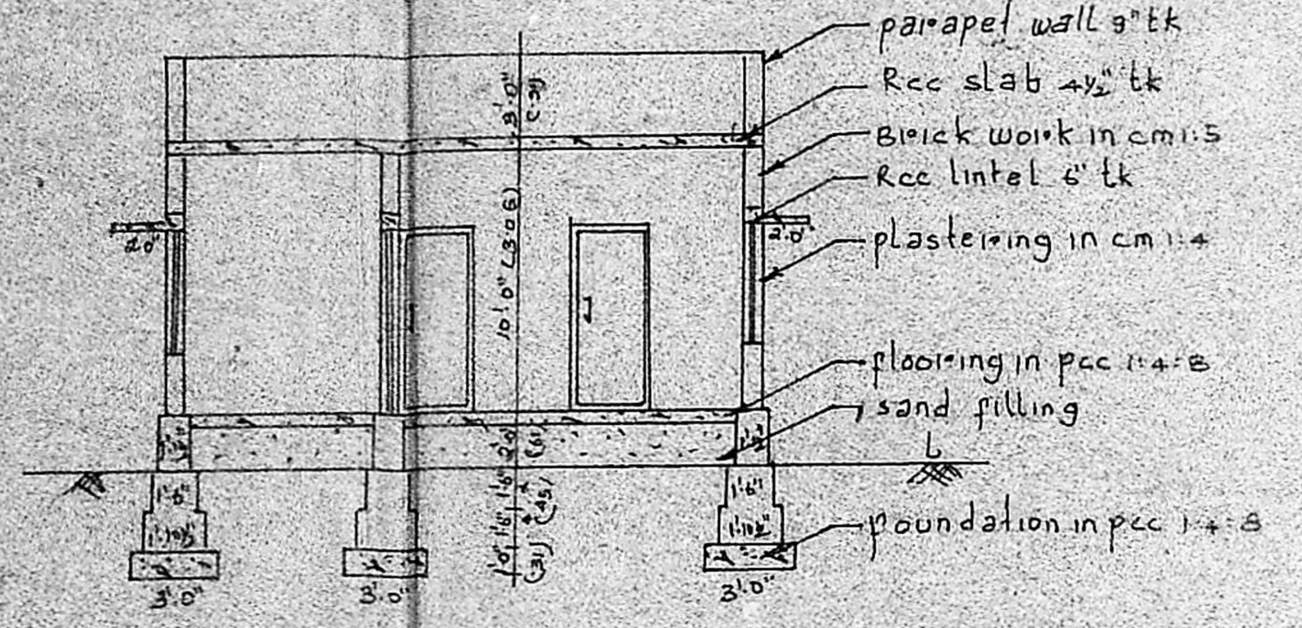


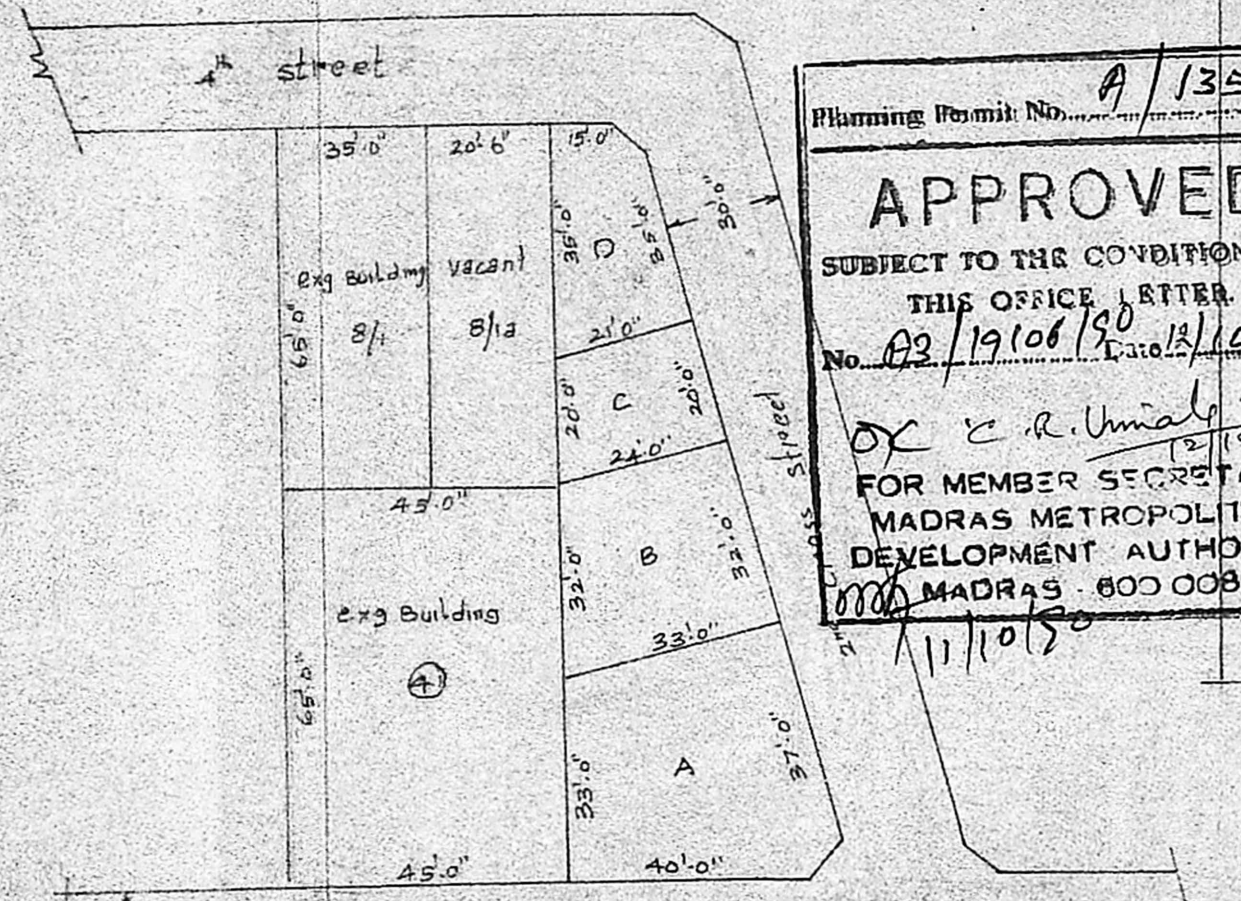
plan showing the proposed construction of Residential building and also sub-division of site at ss nos 181, 182, 183/2 & 186/1 of sathangadu village, Balakrishna naidu colony Thiruvottiyur municipal limit scale 1"=8'0"



elevation

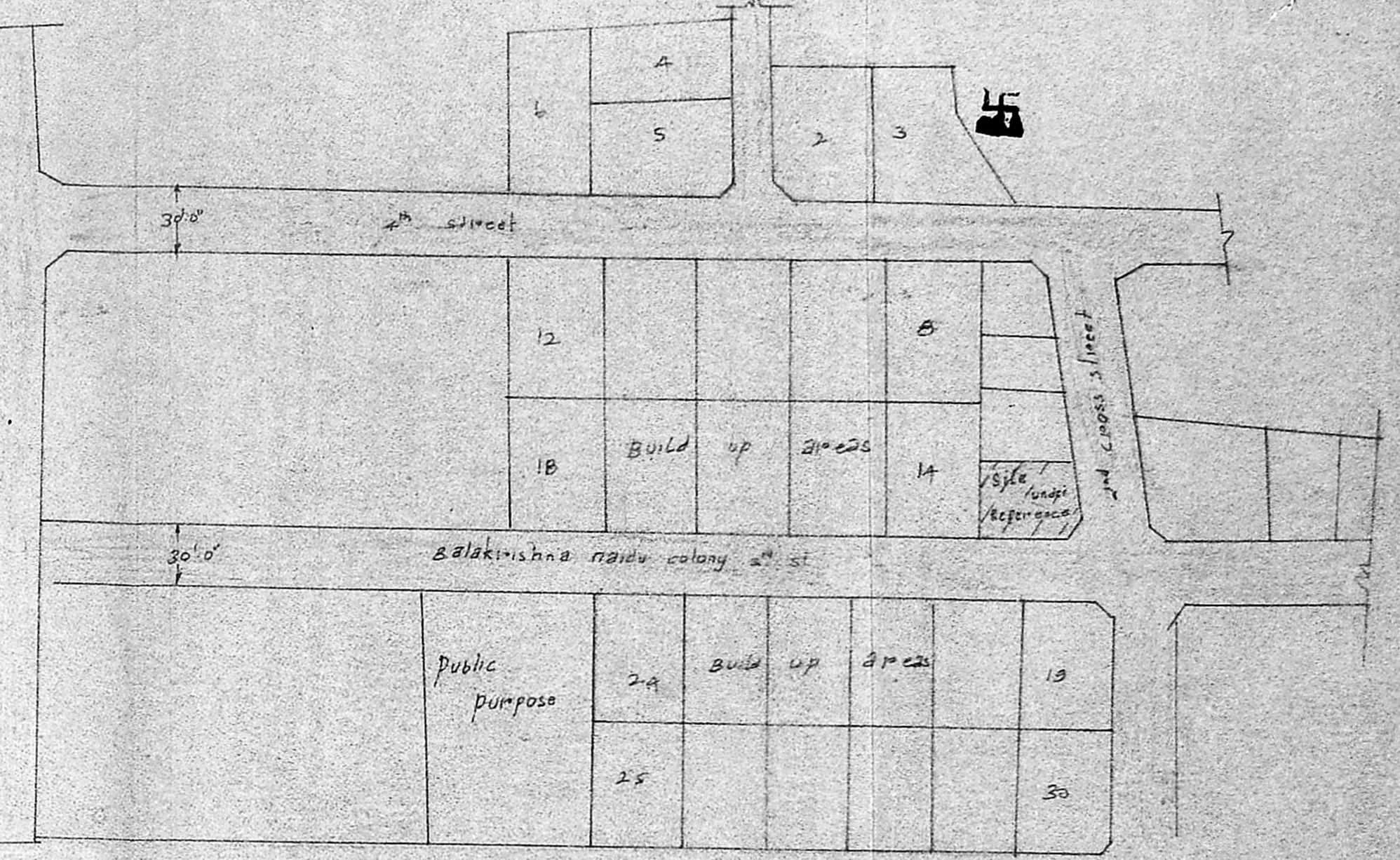


section on aa

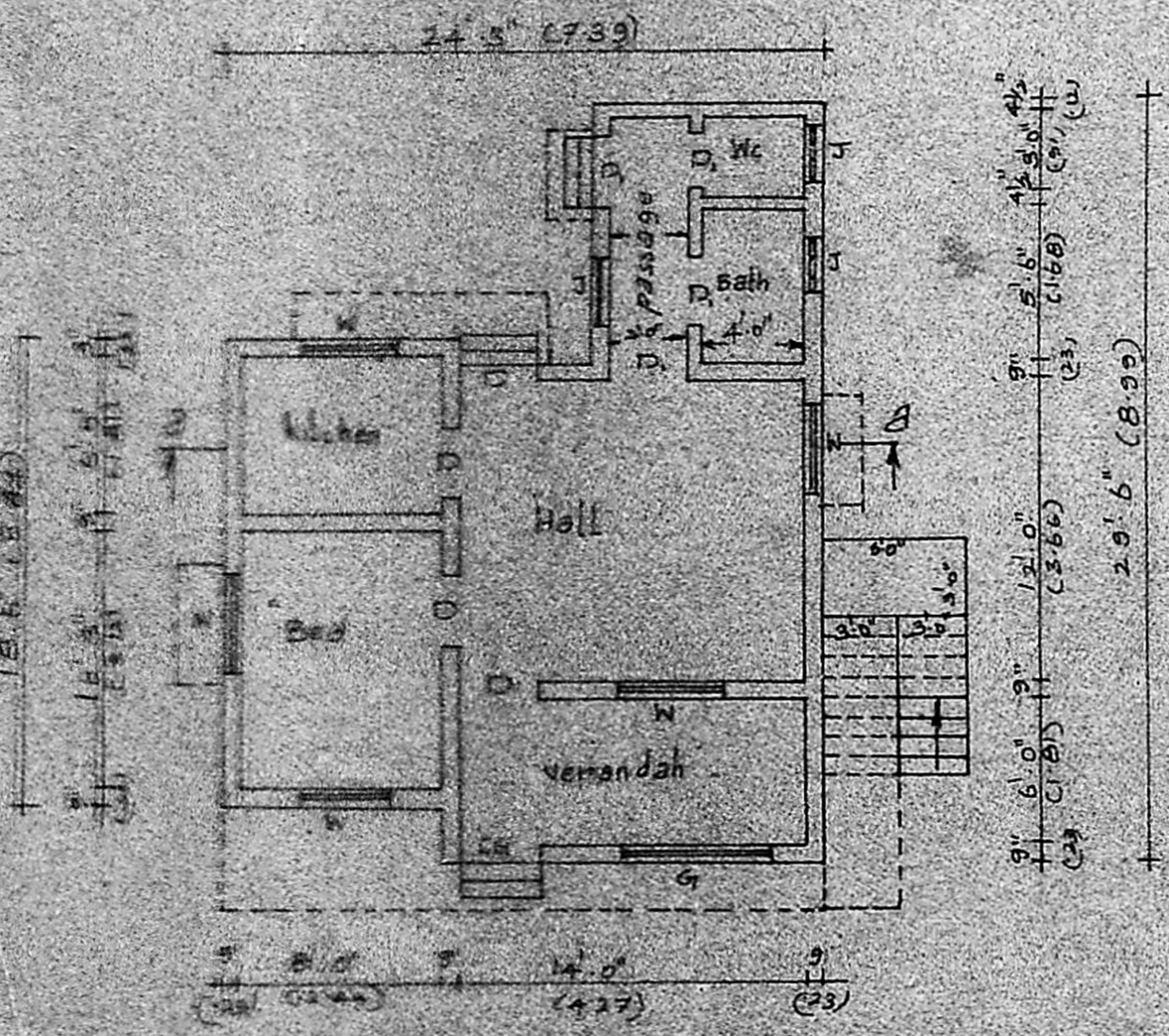


sub-division plan
scale: 1"=33'0"

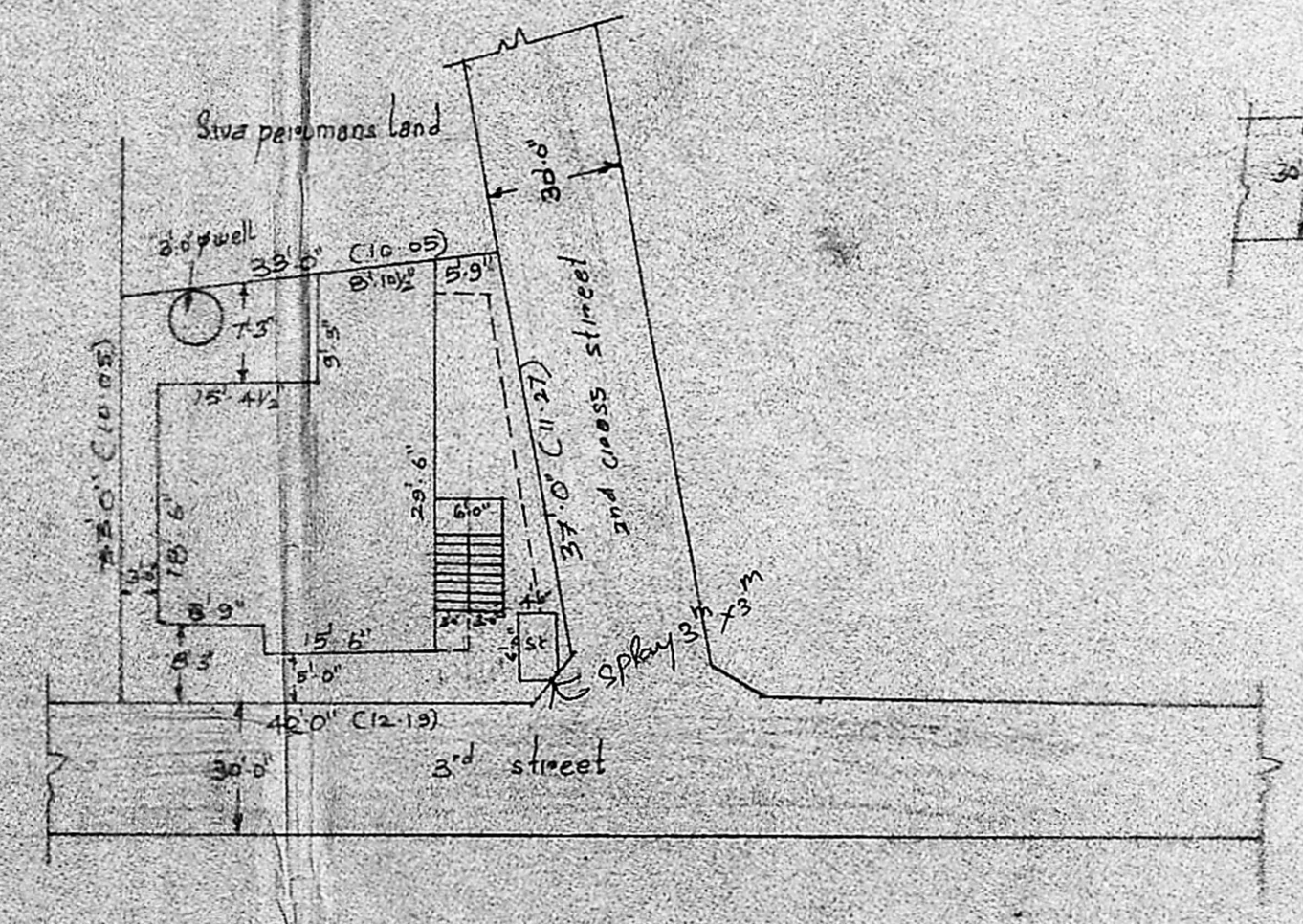
Planning Permit No. A/1356/90
APPROVED
SUBJECT TO THE CONDITIONS IN THIS OFFICE LETTER.
No. A3/19106/90 Date 11/10/90
OK R. Umiala
FOR MEMBER SECRETARY
MADRAS METROPOLITAN
DEVELOPMENT AUTHORITY
MADRAS - 600 008.



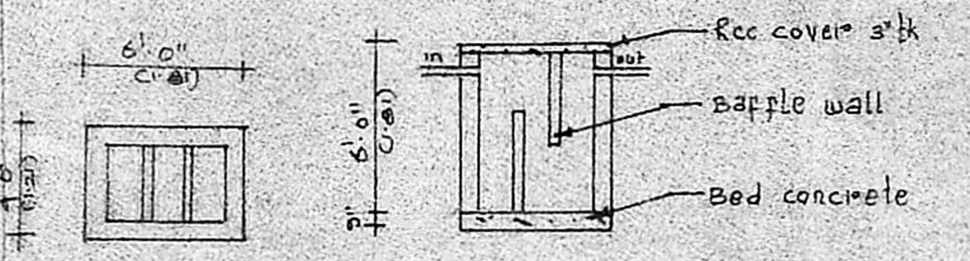
key plan scale: 1"=66'0"



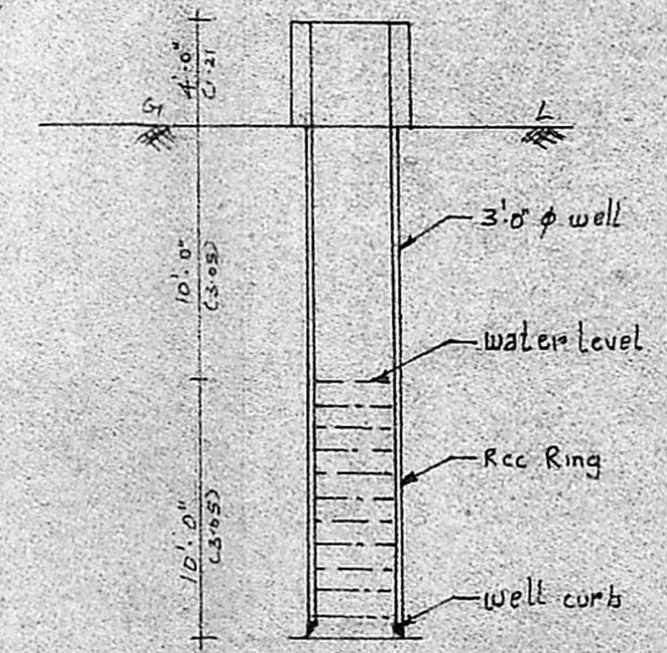
plan



site plan scale: 1"=16'0"



details of septic tank



details of well

Area Details

site area	: 1277.50 sqft (118.68 sqm)
plinth area	: 557.84 sqft (51.62 sqm)
plot coverage	: 42%
FSI	: 0.44
P-Door	: 3'3" x 7'0" (1.01 x 2.13)
D-Door	: 2'6" x 6'0" (0.76 x 1.83)
W-Window	: 4'0" x 4'6" (1.21 x 1.37)
J-Jally	: 2'0" x 2'0" (0.61 x 0.61)
proposal	<input type="checkbox"/>
roads & streets	<input type="checkbox"/>
site boundary	<input type="checkbox"/>
sub-division boundary	<input type="checkbox"/>

A3/19106/90
msf 18/09/90
office use 219

M. Balasubramanian, D.C.S.
LICENSED SURVEYOR.
THIRUVOTTIYUR MUNICIPALITY,
Off: No. 125, T.H. Road,
KALADIPET, MADRAS-600 019.
Res: 40/3, Vasantha Nagar 4th St.,
KALADIPET, MADRAS-600 016.
Licensed Surveyor

Bakya Lakshmi
owner